

Deed

THIS INDENTURE, made and entered into this 18th day of October, 1977, by and between PAUL M. CHALK AND MARIE A. CHALK, parties of the first part, and CHARLES W. JOERG AND SANDRA JOERG, husband and wife, parties of the second part, whose address is:

WITNESSETH:


That the said parties of the first part, in consideration of the sum of TEN DOLLARS (\$10.00), lawful money of the United States of America, to them in hand paid by the said part Y of the second part, the receipt whereof is hereby acknowledged, do by these presents grant, bargain and sell unto the said part Y of the second part, and to their heirs and assigns forever, an undivided 7.5 percent interest in and to all that certain property situate in Carson City, State of Nevada, described on Exhibit "A" attached hereto and made a part hereof by expressed reference hereto.


Documentary Transfer Tax	\$
<input type="checkbox"/>	Computed on full value of property conveyed; or
<input type="checkbox"/>	Computed on full value less liens and encumbrances remaining thereon at time of transfer.
Under penalty of perjury:	
Signature of declarant or agent determining tax-firm name.	

TOGETHER with the tenements, hereditaments and appurtenances thereunto belonging or appertaining, and the reversion and reversions, remainder and remainders, rents, issues and profits thereof.

TO HAVE AND TO HOLD the said premises, together with the appurtenances, unto the said part ies of the second part, and to their heirs and assigns forever.

IN WITNESS WHEREOF, the part ies of the first part ha ve executed this conveyance the day and year first hereinabove written.


 Paul M. Chalk
 STATE OF NEVADA


 Marie A. Chalk

} ss

XXXXXX CARSON CITY

On this 18th day of October, 1977, personally appeared before me, a Notary Public, Paul M. Chalk and Marie A. Chalk known to me to be the persons described in and who acknowledged that they executed the foregoing instrument.



Notary Public



EXHIBIT "A"

DESCRIPTION:

NEV. 10260-CC-TB

All that certain lot, piece or parcel of land situate in Carson City, State of Nevada, described as follows;

All that property situate in Carson City, State of Nevada, being that portion of the Southeast 1/4 of Section 9, T 15 N, R 20 E, M.D.B. & M. described as follows:

COMMENCING at the Southwest Corner of said Section 9; thence N 89°43'34" W a distance of 140.13 feet to a point on the Northwesternly right of way line of U.S. Hwy. 50; thence N 71°36'00" E, along said line, a distance of 2993.31 feet to the point of beginning; thence, continuing along said line, N 71°36'00" E a distance of 873.73 feet to the beginning of a tangent curve to the left; thence along said curve, having a central angle of 71°37'05" and a radius of 20.00 feet, an arc distance of 25.00 feet; thence N 00°01'05" W, along the Westerly Line of Dori Way extended Southerly, a distance of 505.21 feet;

Thence S 89°55'55" W a distance of 867.35 feet to a point on the Easterly Line of Lompa Lane;

Thence S 00°06'52" W, along said line, a distance of 779.94 feet to the beginning of a tangent curve to the left;

Thence along said curve, having a central angle of 108°30'52" and a radius of 20 feet, an arc distance of 37.88 feet to the true point of beginning.

Filed for Record at Request of SIERRA LAND TITLE CORP.
MAY 10 1978 at 11 Min's. Past 4 o'clock P.M.
Recorded in Book 230 of Official Records
Page 560 Carson City, Nevada
By Norma B. Peronide Carson City Recorder
Deputy
File No. 79223

\$ 4.00